

HIGH ROLLS AREA TRAILS

 Scan QR Codes with your phone for maps, photos and reviews

The High Rolls Area Trail

Getting to the trailheads:

- Take US Hwy. 82 to High Rolls
- Turn north at the High Rolls General Store onto Cherry Blossom for 0.3 mi.
- Turn left at the stop sign onto Cottage Row Drive for .45 mi.
- Turn right onto Fresno Canyon Road (FR-162C)
- Set your odometer (You'll go past the Upper Grandview trailhead on the way)
- Go 0.9 mi to the Lower Grandview and Upper Bridal Veil Falls trailheads
- Go 1.4 mi. to Lower Bridal Veil Falls trailhead
- Go 2.1 mi. to Salado Canyon trailhead
 - See separate directions, upper right, to Calico Peak Vista Trail

Trail Mileage (Round Trip)		
TRAIL #	TRAIL NAME	MILES
T-130	Grand View Loop	1.7
T-129	Upper Bridal Veil Falls	3-4
T-129	Lower Bridal Veil Falls	1.0
T-128	Salado Canyon	2.5
T-131	Calico Peak Trail	4.0
ELEVATION – 5,500 to 6,400 ft		
DIFFICULTY – Easy to Moderate		
IDEAL SEASONS – Fall through Spring		



Salado Canyon Trail, T-128 - 2.5 Mile Round Trip

Trail Description: This trail is easy and especially suited for families

- From the parking area, follow the gravel path to the railroad grade intersection
- By heading left, the trail takes you 0.5 miles to the restored Salado Canyon Trestle
- From here you can walk across the trestle
- Venture below to view the trestle's large supporting beams
- Continue .75 miles to the trail's end
- Roundtrip back to vehicle is 2.5 mi.



Upper Bridal Veil Falls Trail, T-129 - 3-4 Mile Round Trip

Trail Description:

- Locate the Bridal Veil Falls T-129 trail sign on Fresno Canyon Rd.
- Follow this trail on an easy to moderate journey
- At 2.0 miles you will have reached the shelter at Bridal Veil Falls
- Enjoy the cool mist from this 45 ft. waterfall
- Retrace your steps back to the parking area
- Total trip distance: 4.0 mi.
 - Or continue .25 mi. to the T-128/T129 Junction
 - Follow T-129 .25 mi. to Fresno Canyon Rd.
 - Continue up Fresno Canton Road .5 mi. to the parking area
 - Total trip distance 3 mi.

Lower Bridal Veil Falls Trail, T-129

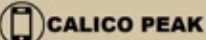
T-129 is the quickest way to the falls



Grand View Trail, T-130 - 1.7 Mile Loop

Trail Description: Enjoy this easy 1.7 mile loop with its "Grand Views" of White Sands National Monument and the Tularosa Basin.

Calico Peak Trailhead



Calico Peak Vista Trail, T131 - 4 Mile Round Trip




Getting to the Trailhead:



- Take US Hwy 82 to High Rolls
 - Turn right on Mountain Park Rd for .4 mi.
 - Turn right on A68/FR162/Calico Peak Rd for 2.8 miles north (gravel road)
 - The T131 trailhead sign and parking area are on the left
- Trail Description:**
- Walk the rough track/road .6 mi. West to the water tank and cattle pens
 - Open the wire gate 300 yards before the tank
 - Close the gate behind you
 - At the southeast corner of the cattle pens, find trail marker T131
 - Follow the trail approximately 2 miles to its intersection with T129
 - From here you can
 - Hike back to the trailhead or
 - Turn right for .6 mi. to visit Bridal Veil Falls

LEGEND

0 0.25 0.5 Miles

2 in. ≈ .75 mi.

 Trail  Multi-Use Trail  Paved Road

 Trailhead  Scenic Overlook/Point of Interest

